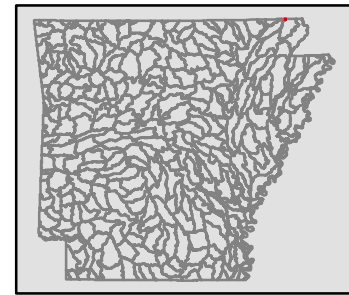
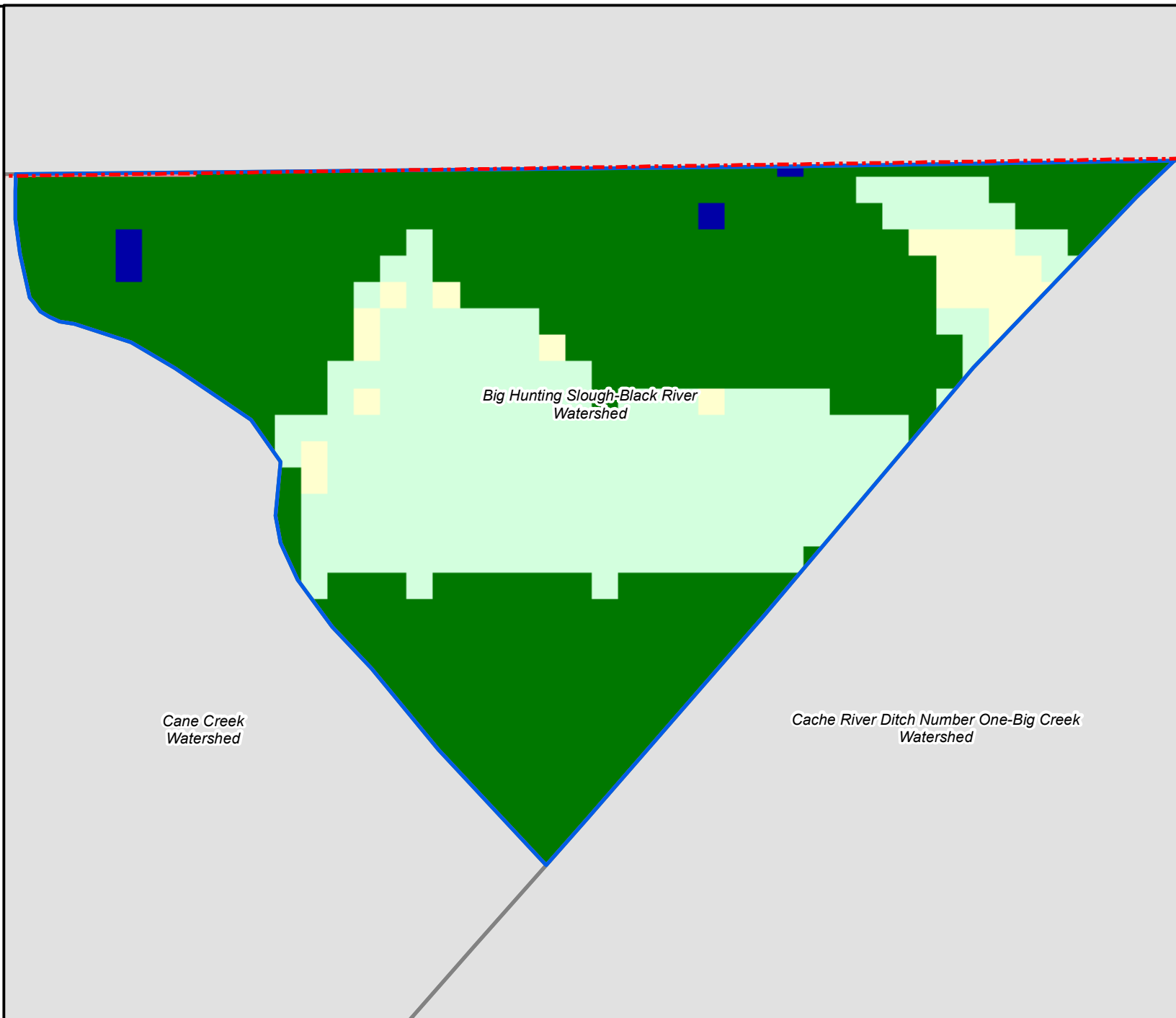


36°30'00"N



Land Use Category

- Urban - Low Density
- Urban - High Density
- Barren/Bare Soil
- Water
- Water
- Herbageous/Woody/Scrub
- Forest
- Agriculture - Crops
- Agriculture - Pasture


Cane Creek Watershed

Big Hunting Slough-Black River Watershed

Cache River Ditch Number One-Big Creek Watershed



Big Hunting Slough-Black River
Land Use / Land Cover, 1999



Map produced by the Center for Advanced Spatial Technologies, 2008.

Map Legend

-  Interstate Highway
-  State Highway
-  U.S. Highway
-  Other Roads
-  County Boundary
-  Streams
-  Waterbodies
-  Current Watershed Boundary
-  Watershed Boundary

For all watersheds that cross the Arkansas border, only the Arkansas portion of the watershed was used for mapping and statistical reporting.

All highway and road information provided by the Arkansas State Highway and Transportation Department. Publication date: August 29, 2006.

County boundaries provided by the Arkansas State Highway and Transportation Department. Publication date: January 1, 2001.

Watershed boundaries provided by the Arkansas State Office of the US Natural Resources Conservation Service. Publication date: 2005.

Streams and waterbodies provided by the US Geological Survey, National Hydrography Dataset. Publication date: 1999.

Placenames provided by the US Census Bureau as Census Designated Places. Publication date: 2000.

Land Use / Land Cover data provided by the Center for Advanced Spatial Technologies, University of Arkansas. Publication date: June 2001.