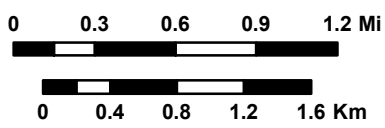


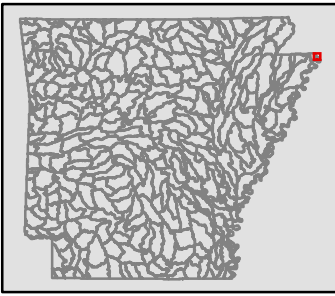
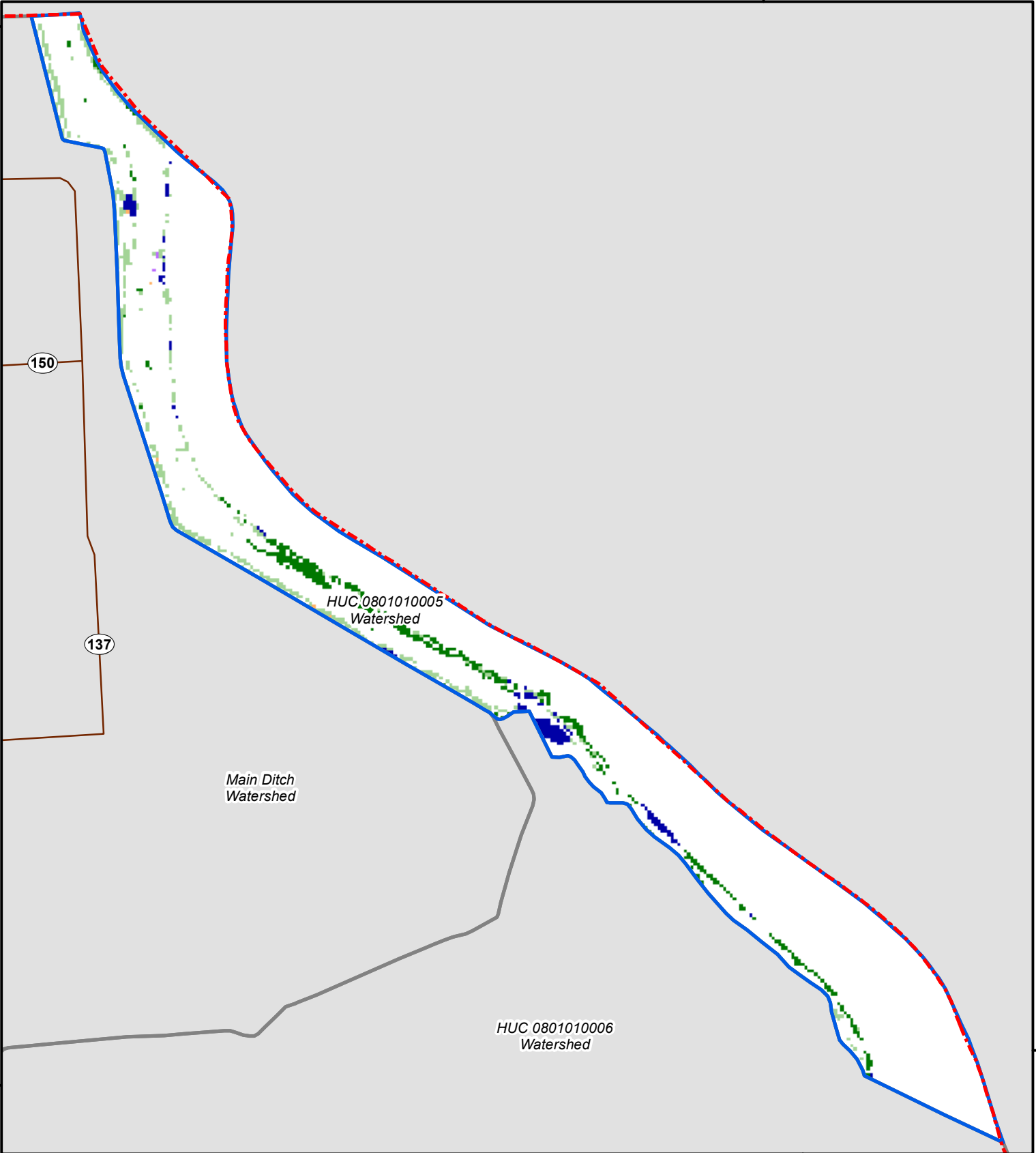
HUC 0801010005 Land Use Change, 1999-2004 (FROM Category)



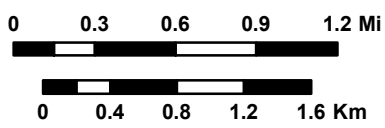
Map produced by the Center for Advanced Spatial Technologies, 2008.

- No Change
- Urban
- Barren/Bare Soil
- Water
- Herbaceous/Woody/Scrub
- Forest
- Agriculture - Crops
- Agriculture - Pasture





HUC 0801010005 Land Use Change, 1999-2004 (TO Category)












Map produced by the Center for Advanced Spatial Technologies, 2008.

- No Change
- Urban
- Barren/Bare Soil
- Water
- Herbaceous/Woody/Scrub
- Forest
- Agriculture - Crops
- Agriculture - Pasture



Map Legend

-  Interstate Highway
-  State Highway
-  U.S. Highway
-  Other Roads
-  County Boundary
-  Streams
-  Waterbodies
-  Current Watershed Boundary
-  Watershed Boundary

For all watersheds that cross the Arkansas border, only the Arkansas portion of the watershed was used for mapping and statistical reporting.

All highway and road information provided by the Arkansas State Highway and Transportation Department. Publication date: August 29, 2006.

County boundaries provided by the Arkansas State Highway and Transportation Department. Publication date: January 1, 2001.

Watershed boundaries provided by the Arkansas State Office of the US Natural Resources Conservation Service. Publication date: 2005.

Streams and waterbodies provided by the US Geological Survey, National Hydrography Dataset. Publication date: 1999.

Placenames provided by the US Census Bureau as Census Designated Places. Publication date: 2000.

1999 Land Use / Land Cover data provided by the Center for Advanced Spatial Technologies, University of Arkansas. Publication date: June 2001.

2004 Land Use / Land Cover data provided by the Center for Advanced Spatial Technologies, University of Arkansas. Publication date: October 2005.