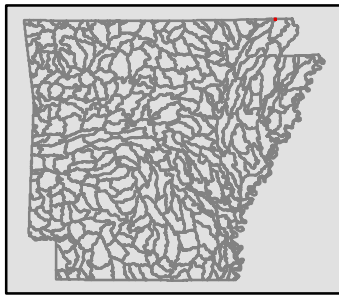
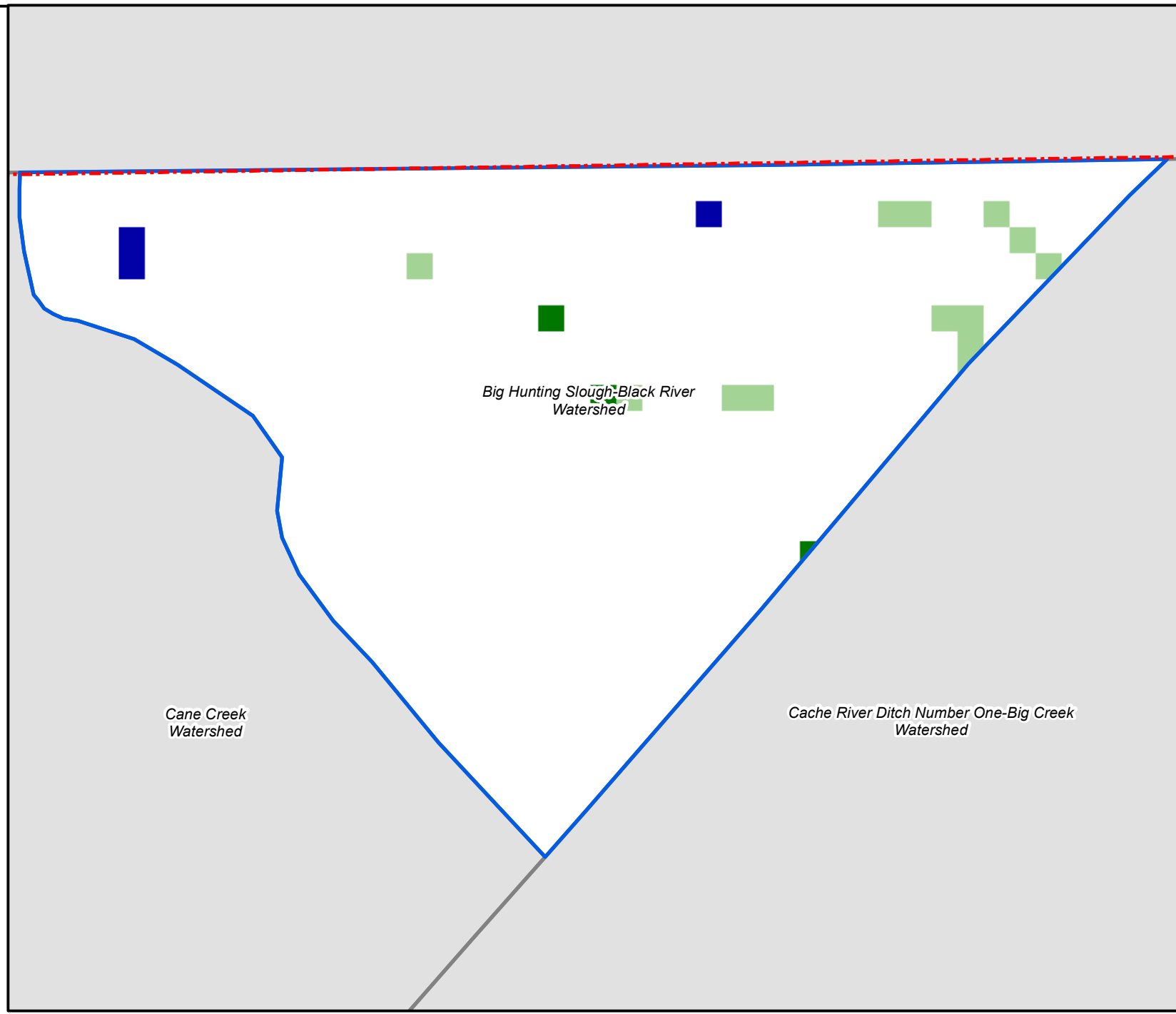


36°30'00"N



- No Change
- Urban
- Barren/Bare Soil
- Water
- Herbaceous/Woody/Scrub
- Forest
- Agriculture - Crops
- Agriculture - Pasture


*Cane Creek Watershed*

*Big Hunting Slough-Black River Watershed*

*Cache River Ditch Number One-Big Creek Watershed*

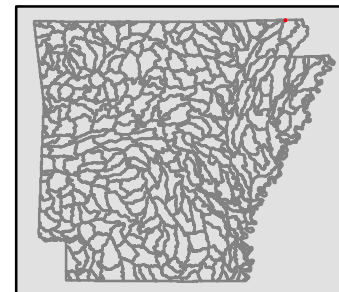


**Big Hunting Slough-Black River**  
 Land Use Change, 1999-2004 (FROM Category)



Map produced by the Center for  
 Advanced Spatial Technologies, 2008.

36°30'07"N



- No Change
- Urban
- Barren/Bare Soil
- Water
- Herbaceous/Woody/Scrub
- Forest
- Agriculture - Crops
- Agriculture - Pasture


*Cane Creek Watershed*

*Big Hunting Slough-Black River Watershed*

*Cache River Ditch Number One-Big Creek Watershed*











**Big Hunting Slough-Black River**  
**Land Use Change, 1999-2004 (TO Category)**



Map produced by the Center for Advanced Spatial Technologies, 2008.

# Map Legend

-  Interstate Highway
-  State Highway
-  U.S. Highway
-  Other Roads
-  County Boundary
-  Streams
-  Waterbodies
-  Current Watershed Boundary
-  Watershed Boundary

**For all watersheds that cross the Arkansas border, only the Arkansas portion of the watershed was used for mapping and statistical reporting.**

All highway and road information provided by the Arkansas State Highway and Transportation Department. Publication date: August 29, 2006.

County boundaries provided by the Arkansas State Highway and Transportation Department. Publication date: January 1, 2001.

Watershed boundaries provided by the Arkansas State Office of the US Natural Resources Conservation Service. Publication date: 2005.

Streams and waterbodies provided by the US Geological Survey, National Hydrography Dataset. Publication date: 1999.

Placenames provided by the US Census Bureau as Census Designated Places. Publication date: 2000.

1999 Land Use / Land Cover data provided by the Center for Advanced Spatial Technologies, University of Arkansas. Publication date: June 2001.

2004 Land Use / Land Cover data provided by the Center for Advanced Spatial Technologies, University of Arkansas. Publication date: October 2005.